I-64
road cut
oil shale
bank

Kentucky rock tar sands

KENTUCKY GEOLOGICAL SURVEY
James C. Cobb, State Geologist and Director
UNIVERSITY OF KENTUCKY, LEXINGTON

MAP AND CHART 25
Series XII, 2001

PHYSIOGRAPHIC DIAGRAM OF KENTUCKY

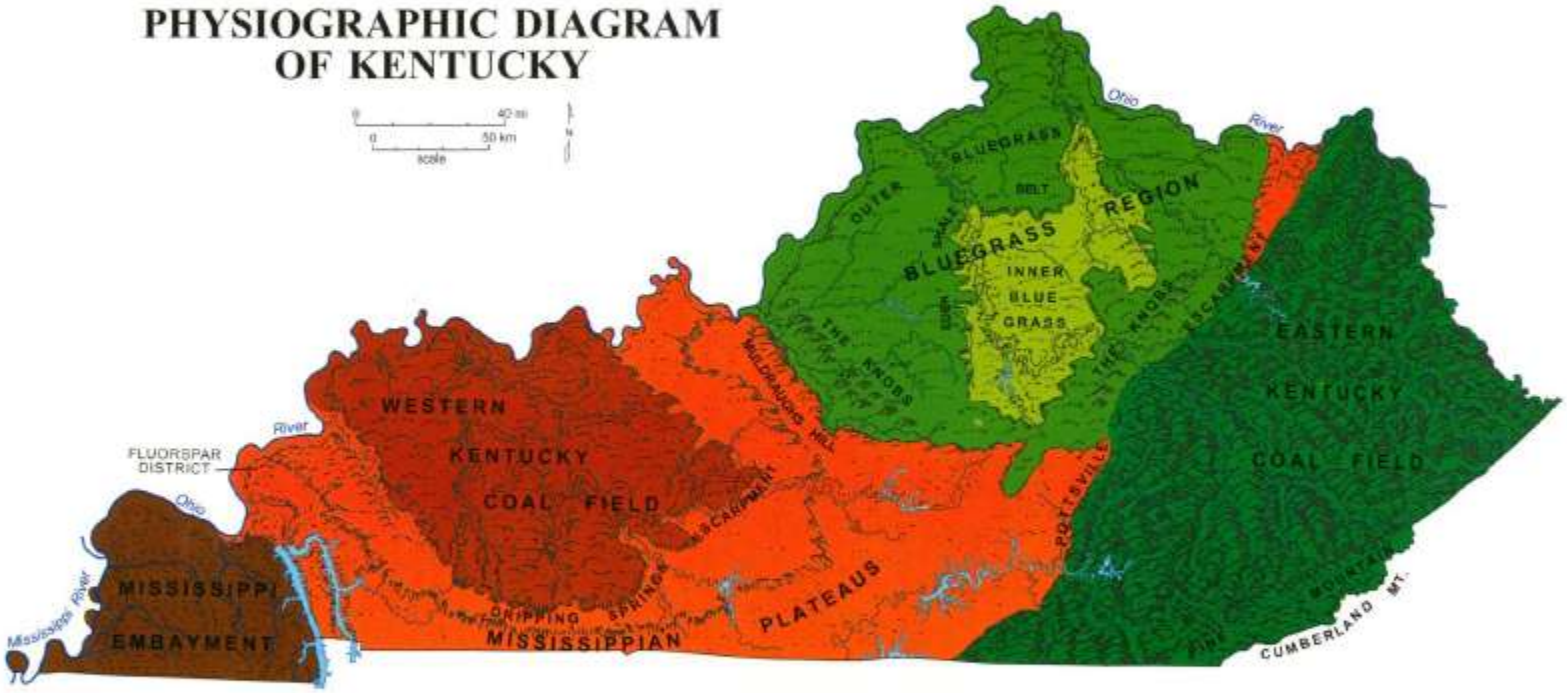

For information on obtaining copies of this map and other Kentucky Geological Survey maps and publications call:
Public Information Center
(859) 257-3896

View the KGS World Wide Web site at
www.uky.edu/kgs

modified from A.K. Lobeck

Geologic Map of Kentucky

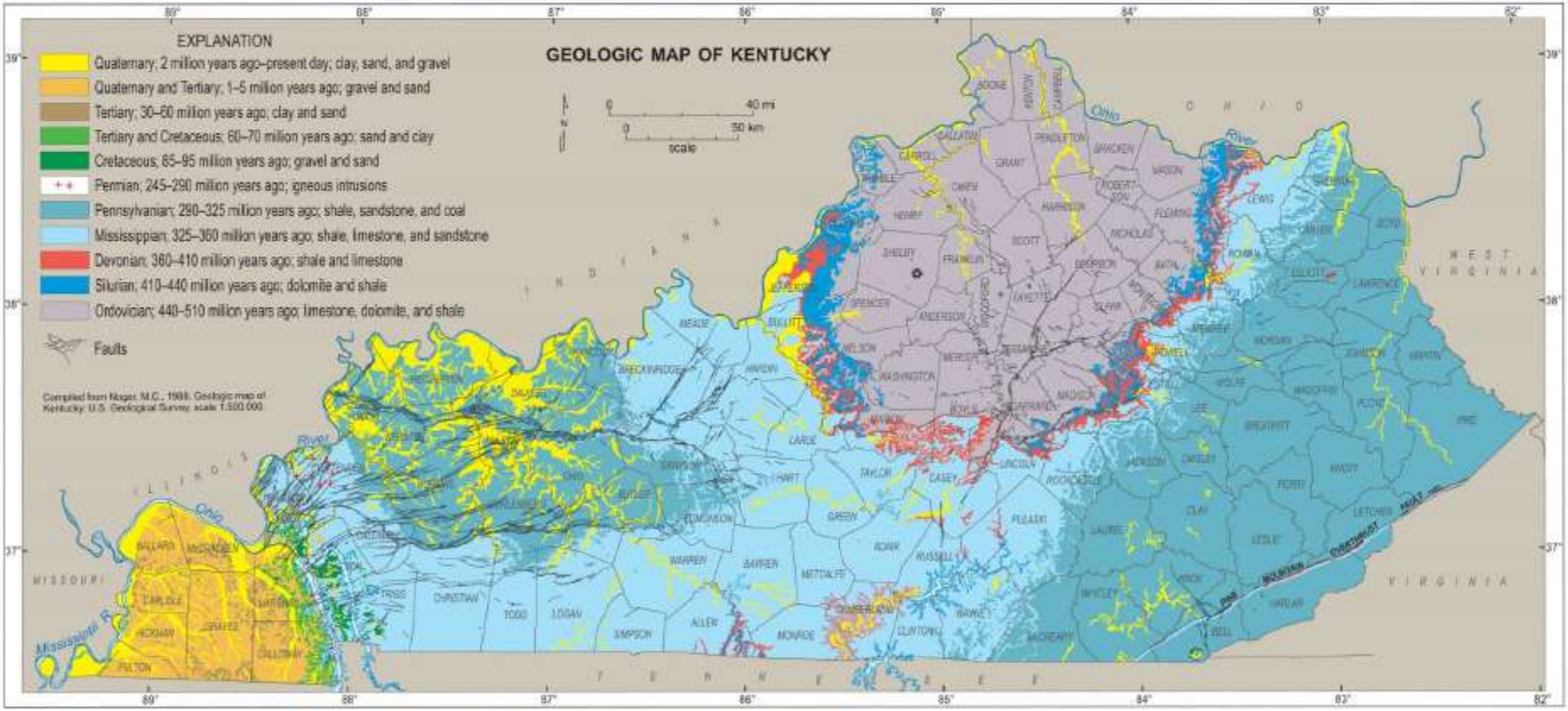

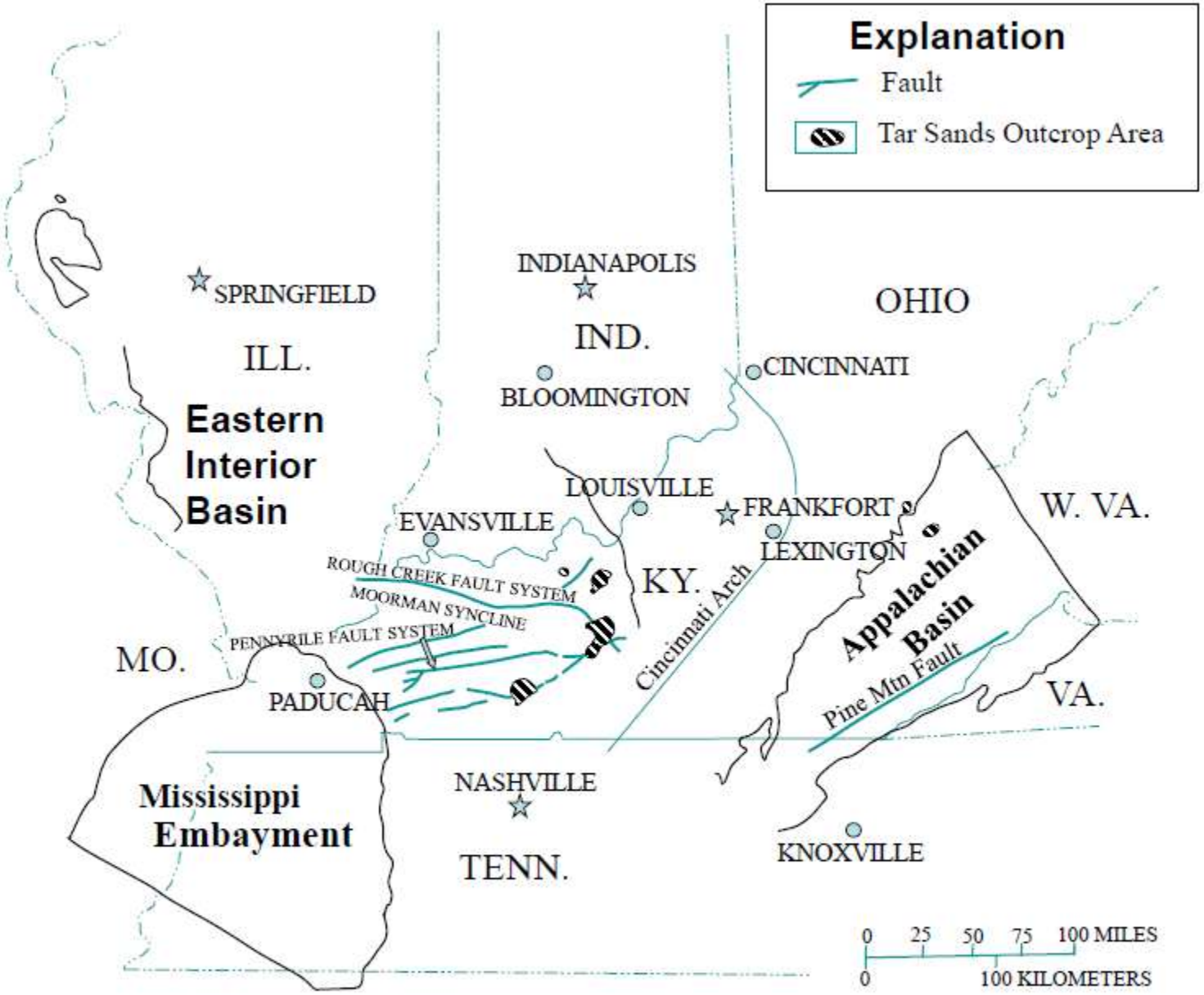

Kentucky Geologic Basins