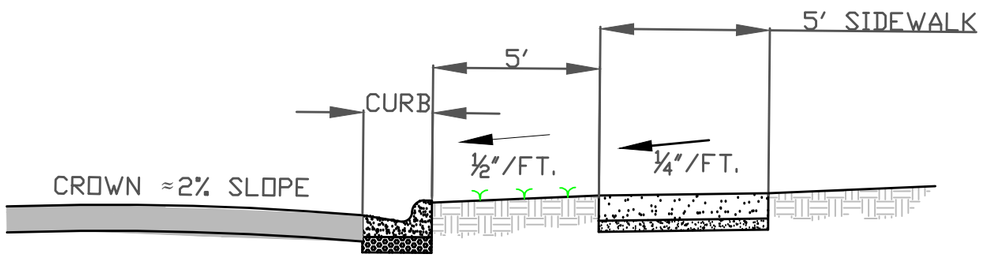

SECTION A-A

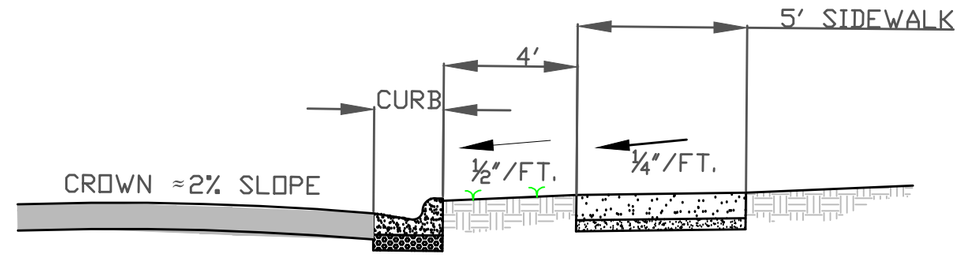

SECTION C-C

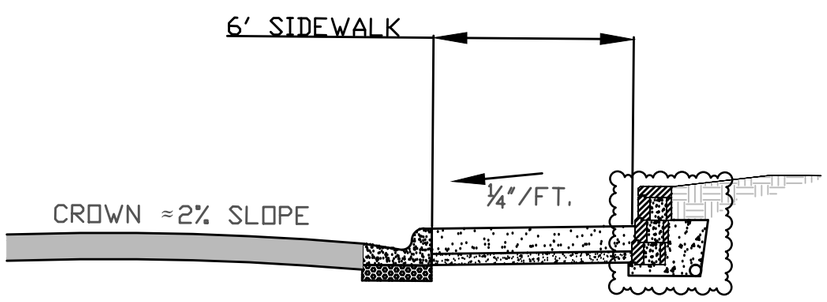

SECTION B-B

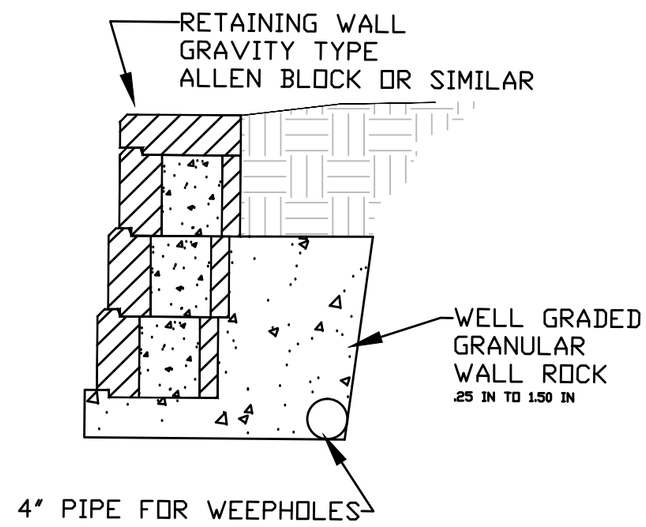

STEP UP AT
BASE COURSE

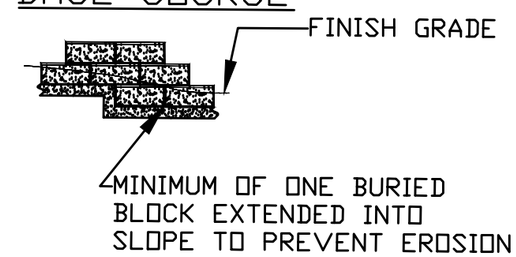

GIS INFORMATION

THIS DRAWING WAS CREATED USING A COMBINATION OF FIELD SURVEY AND GIS INFORMATION PROVIDED BY THE LOUISVILLE/JEFFERSON COUNTY INFORMATION CONSORTIUM (LOJIC). EXISTING FIELD CONDITIONS AND EXACT LOCATIONS MAY VARY FROM THE DRAWING. ACCORDINGLY, AND EXTREME CARE SHOULD BE TAKEN WHEN WORKING AROUND UTILITIES.

PROTECTION OF EXISTING UTILITIES

THE CONTRACTOR IS ADVISED TO CONTACT THE KY 811 ONE-CALL SYSTEM. THE CONTRACTOR SHALL ALSO CONTACT THE APPROPRIATE AGENCY FOR THE EXACT FIELD LOCATIONS OF ALL WATER, SEWER, ELECTRIC, TELEPHONE, TELEVISION AND ANY OTHER UNDERGROUND AND OVERHEAD UTILITY BEFORE STARTING CONSTRUCTION. THE OMISSION FROM OR THE INCLUSION OF UTILITY LOCATIONS ON THE CONTRACT DRAWINGS IS NOT TO BE CONSIDERED AS THE NONEXISTENCE OF OR A DEFINITE LOCATION OF EXISTING UTILITIES. IT SHALL BE THE RESPONSIBILITY OF THE CONTRACTOR TO VERIFY THE LOCATION AND DEPTH OF ALL UNDERGROUND UTILITIES ALONG THE ROUTE OF WORK.

THE FOLLOWING LISTING OF UTILITY COMPANIES (WHICH MAY OR MAY NOT BE COMPLETE) MAY HAVE EXISTING UNDERGROUND OR OVERHEAD UTILITIES IN THE CONTRACT VICINITY.

1. LOUISVILLE METRO PUBLIC WORKS TRAFFIC DEPT. ..... (502) 574-5910
2. LOUISVILLE METRO PUBLIC WORKS BUILDING DEPT. ..... (502) 574-5950
3. MSD ..... (502) 540-6000
4. KENTUCKY TRANSPORTATION CABINET DISTRICT 6 ..... (502) 210-2400
5. INSIGHT CABLE ..... (502) 416-5235
6. LOUISVILLE GAS & ELECTRIC ..... (502) 589-3500
7. LOUISVILLE WATER COMPANY ..... (502) 569-3600
8. AT&T ..... (502) 454-8660

PREPARED BY
PUBLIC WORKS & ASSETS
Metro Development Center
444 S. 5th Street Suite 400
LOUISVILLE, KY 40202
(502) 574-6810

Engineer's Seal

Surveyor's Seal

DUTCHMANS PARKWAY AND
BRECKENRIDGE LANE
SIDEWALK LAYOUT
KIPDA ID # 1502

REV. #	DATE	DESCRIPTION	BY

DESIGNED BY: JAB
DRAWN BY: JAB
CHECKED BY: SPR
SCALE: AS SHOWN
DATE: 08/10/10
PROJECT NUMBER: XXXXXXXXX
SHEET: 5 OF: 6