APPENDIX

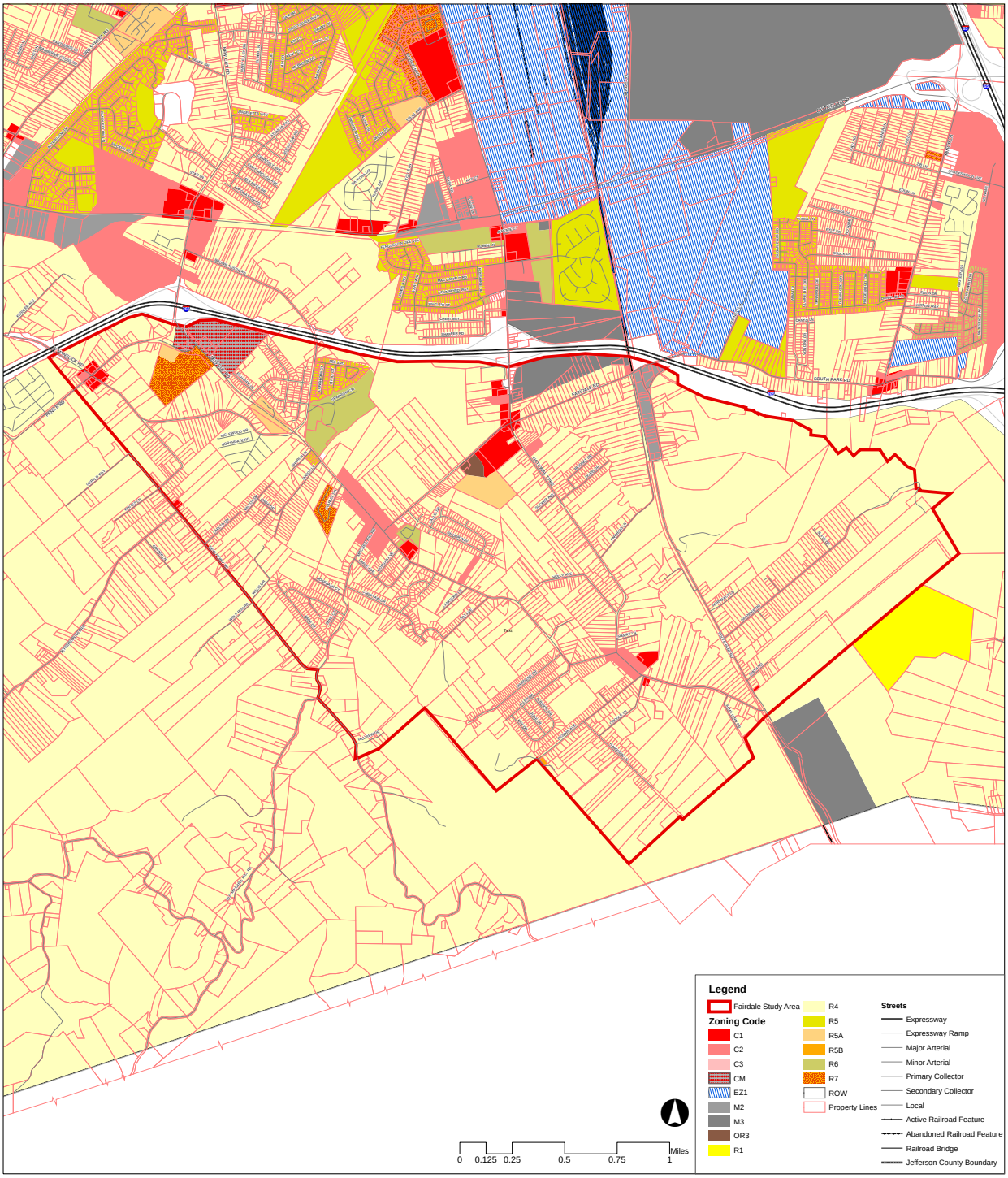

Fairdale Neighborhood Plan

Zoning

Produced by Steve Stevenson
5/10/05

Copyright (c) 2004, LOUISVILLE AND JEFFERSON COUNTY METROPOLITAN SEWER DISTRICT MSD), LOUISVILLE WATER COMPANY (LWC), and LOUISVILLE METRO GOVERNMENT.
All Rights Reserved.
LouisvilleJefferson County Information Consortium (LOJIC), a Jefferson County, Kentucky, based cooperative project of LouisvilleJefferson Metro Government
Louisville Water Company
Metropolitan Sewer District
Property Valuation Administrator
No part of this map may be reproduced or transmitted in any form or by any means, electronic or mechanical, including photocopying and recording, or by any information storage or retrieval system, except as expressly permitted in writing by MSD.

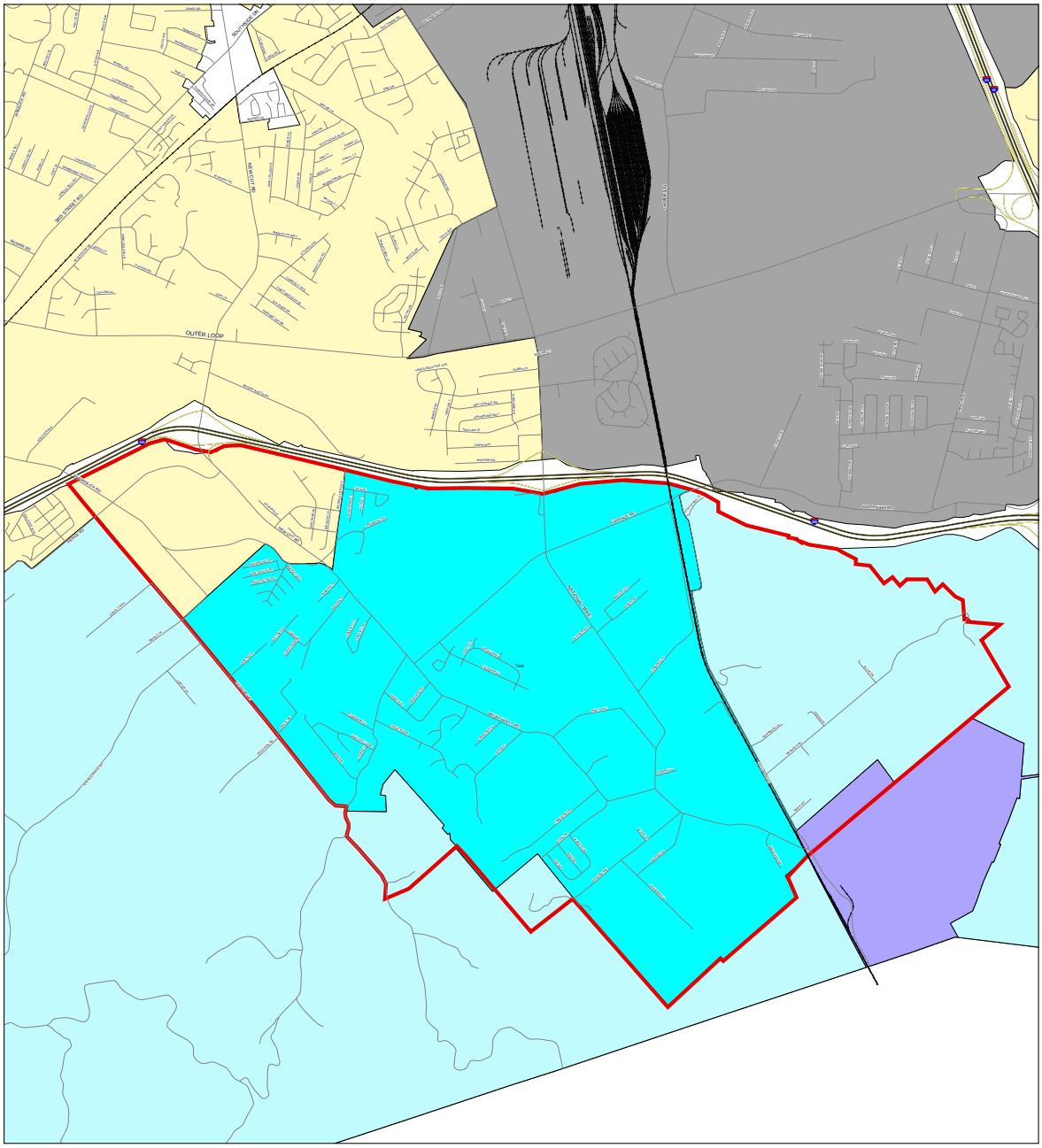

Produced by Steve Sizemore
1/1/2005

Fairdale Neighborhood Plan

Form Areas

Legend

- Fairdale Study Area

Form Areas

- Neighborhood
- Special District Neighborhood
- Special District Traditional Neighborhood
- Village
- Suburban Workplace
- Special District Suburban Workplace
- Traditional Workplace
- Jefferson County Boundary

Streets

- Expressway
- Expressway Ramp
- Major Arterial
- Minor Arterial
- Primary Collector
- Secondary Collector
- Local
- Active Railroad Feature
- Abandoned Railroad Feature
- Railroad Bridge

0 0.35 0.7 1.4 Miles

Copyright (c) 2004, LOUISVILLE AND JEFFERSON COUNTY METROPOLIT



W. MANSLICK & FAIRDALE
(Starlet to Mitchell Hill Road)



TOWN SQUARE
(Intersection of Fairdale, W. Mansilick and Mitchell Hill Roads)

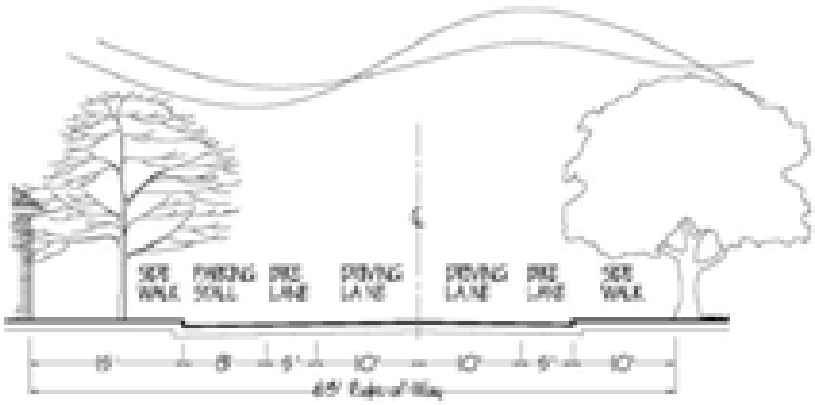

JEFFERSON COUNTY FOREST

Mitchell Hill Road

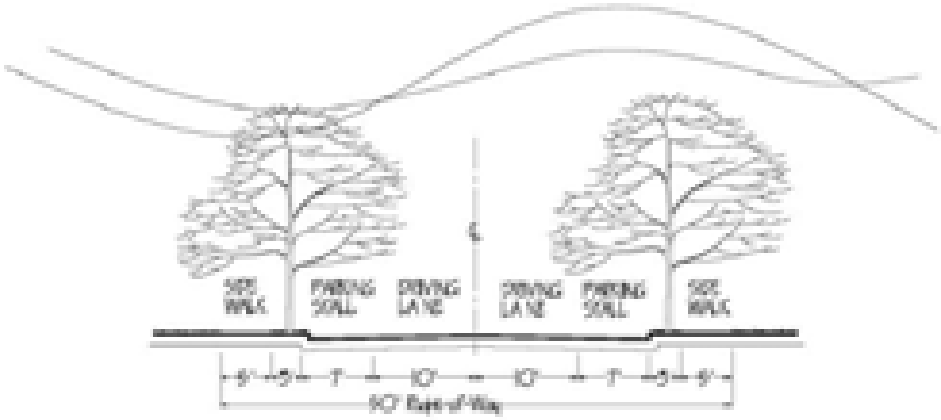

RESIDENTIAL NEIGHBORHOOD (Local)

Mt. Holly Road

(See Louisville Metro Development Code for Standards)

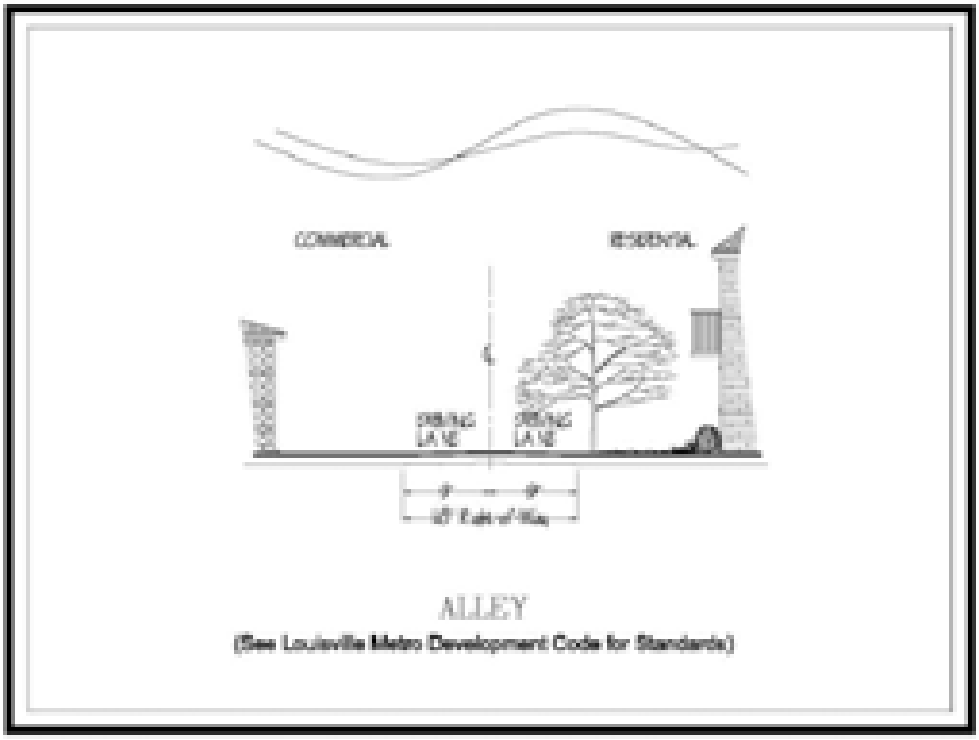

ALLEY

(See Louisville Metro Development Code for Standards)

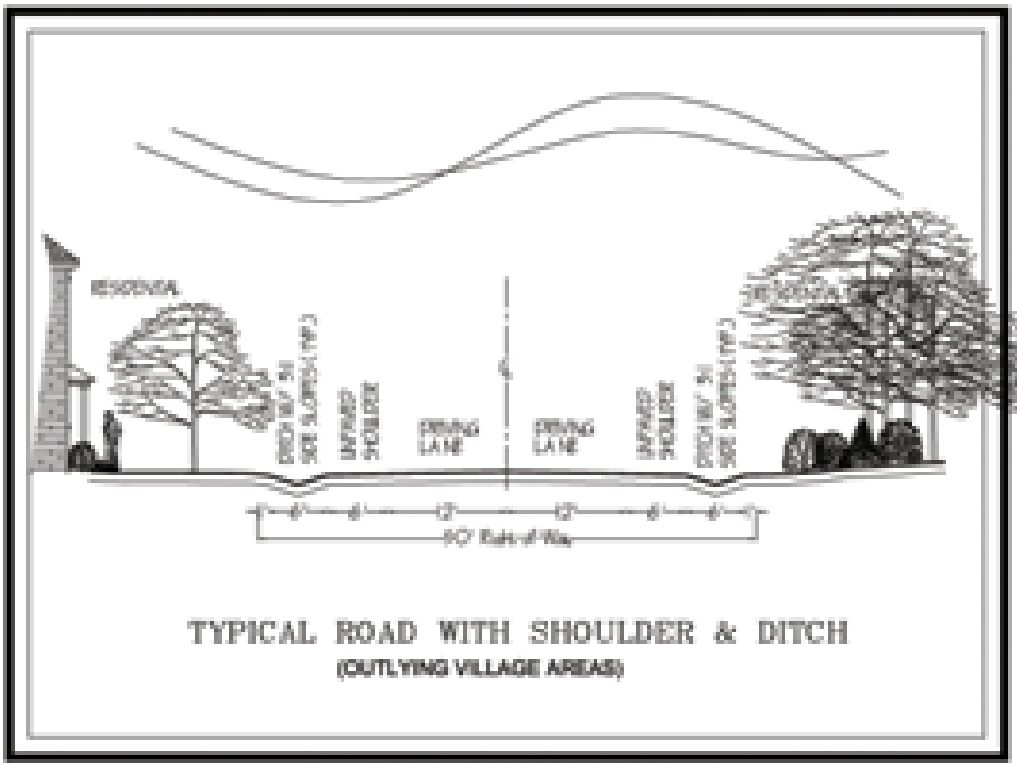

TYPICAL ROAD WITH SHOULDER & DITCH

(OUTLYING VILLAGE AREAS)

FAIRDALE VILLAGE SQUARE

FAIRDALE ROUNDABOUT
MARSHLACK ROAD
FAIRDALE ROAD
MITCHELL HILL ROAD

MT. HOLLY ROAD
FAIRDALE BY-PASS